

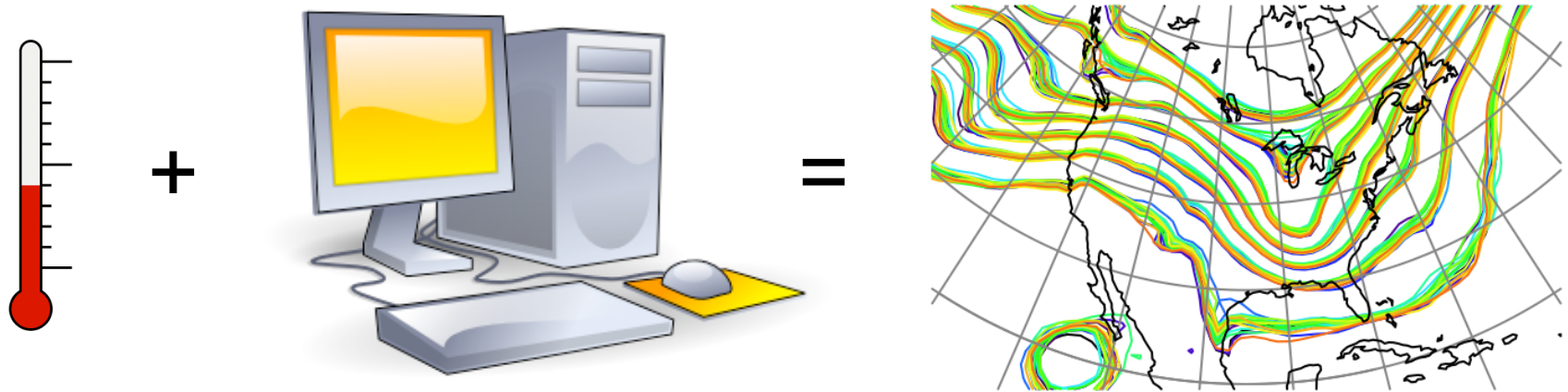
# Scalable Computing Challenges in Ensemble Data Assimilation

FRCRC Symposium  
Nancy Collins  
NCAR - IMAGE/DAReS  
14 Aug 2013

# Overview

- What is Data Assimilation?
- What is DART?
- Current Work on Highly Scalable Systems

# What is Data Assimilation?

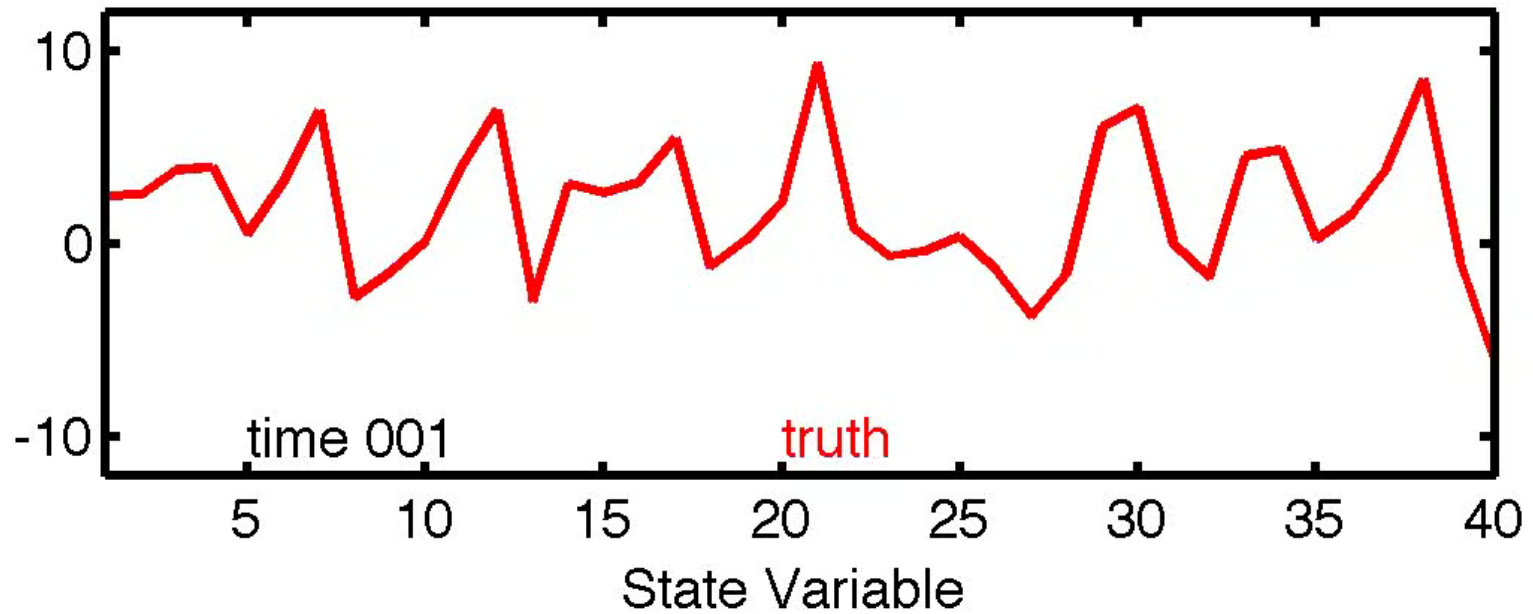


Mathematical techniques for combining observations of a system with a predictive model of the system to give a better forecast of a future state of the system.

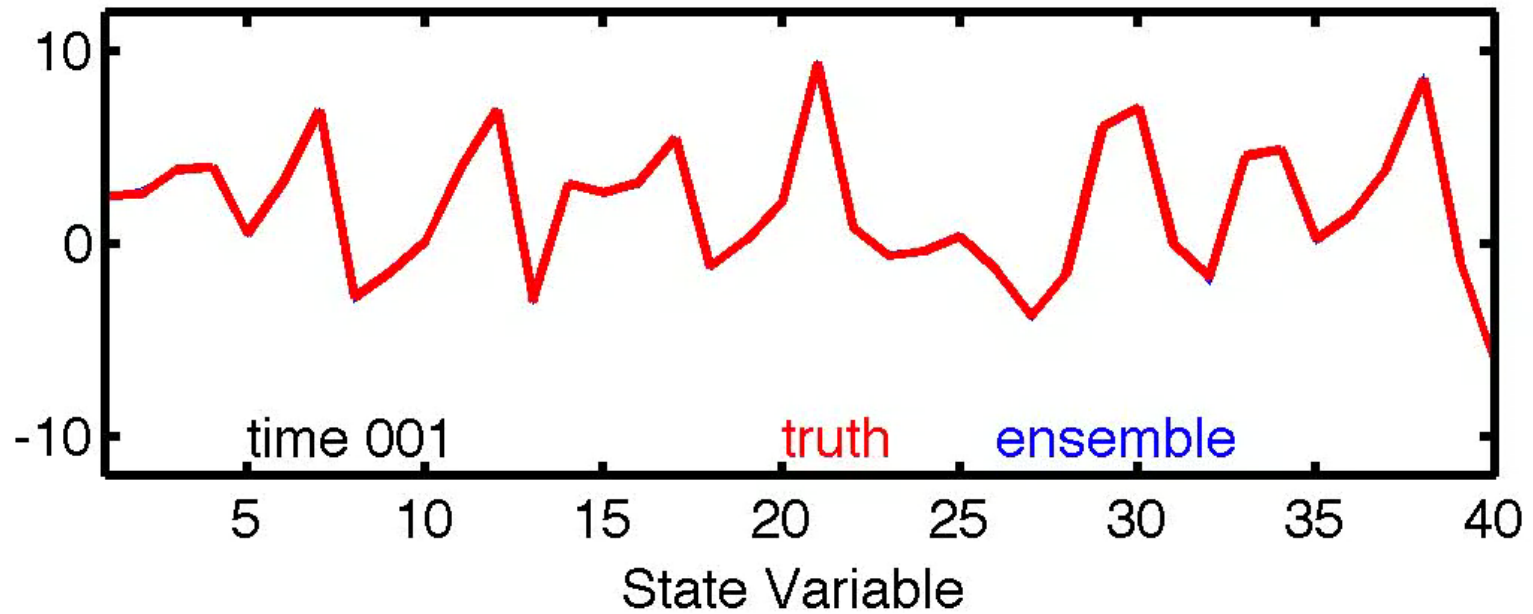
# DA and Lorenz Models

- Simpler sets of equations that capture some characteristic of the actual atmosphere or other large chaotic systems
- Can be used to prototype new techniques in Data Assimilation before trying to apply them to a large weather or climate model
- “Lorenz 96” has 40 variables and might represent the air passing around the earth along a latitude circle

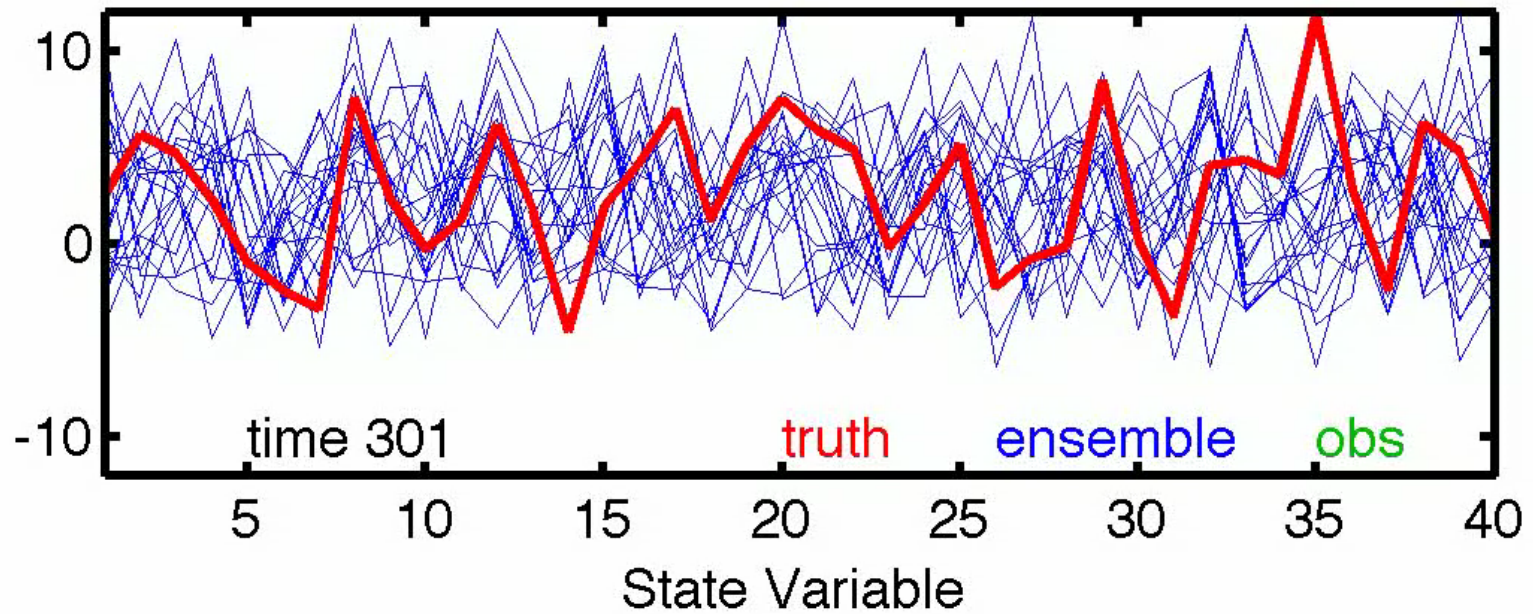
# Lorenz 96 Free Run



# Lorenz 96 Ensembles



# Lorenz 96 with DA



# Data Assimilation Types

- Variational Systems
  - Used by large operational weather forecasting centers
  - Requires an ‘adjoint’ for any new equations in the model
- Ensemble Systems
  - Uses statistical techniques to adjust the model values
  - Easier for small groups or individual model users
- Hybrids
  - People experimenting with small ensembles inside a variational system



# Ensemble Filter For Large Geophysical Models

1. Use model to advance **ensemble** (3 members here) to time at which next observation becomes available.

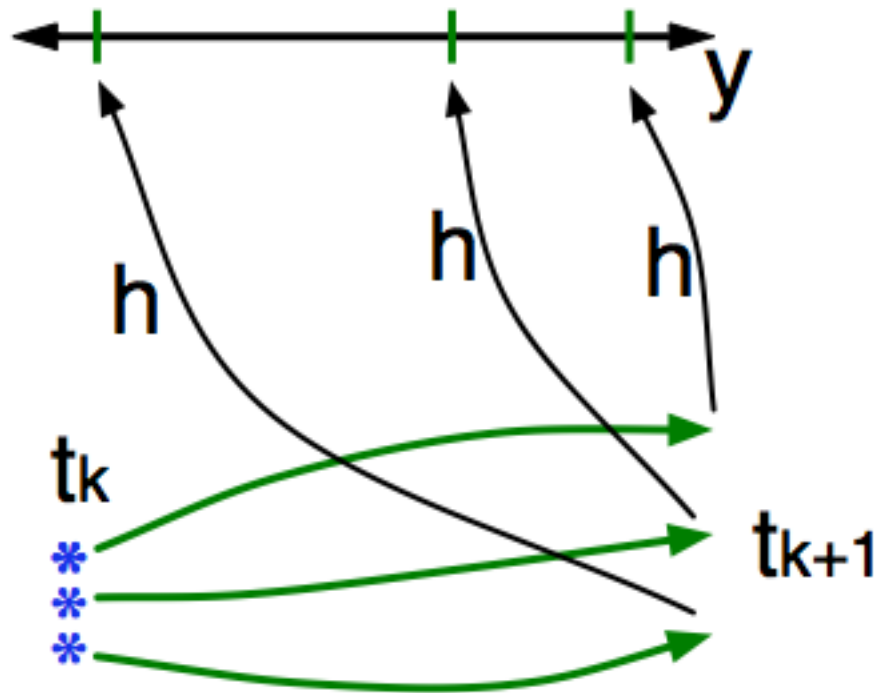
Ensemble state estimate,  $x(t_k)$ , after using previous observation (**analysis**)



Ensemble state at time of next observation (**prior**)

# Ensemble Filter For Large Geophysical Models

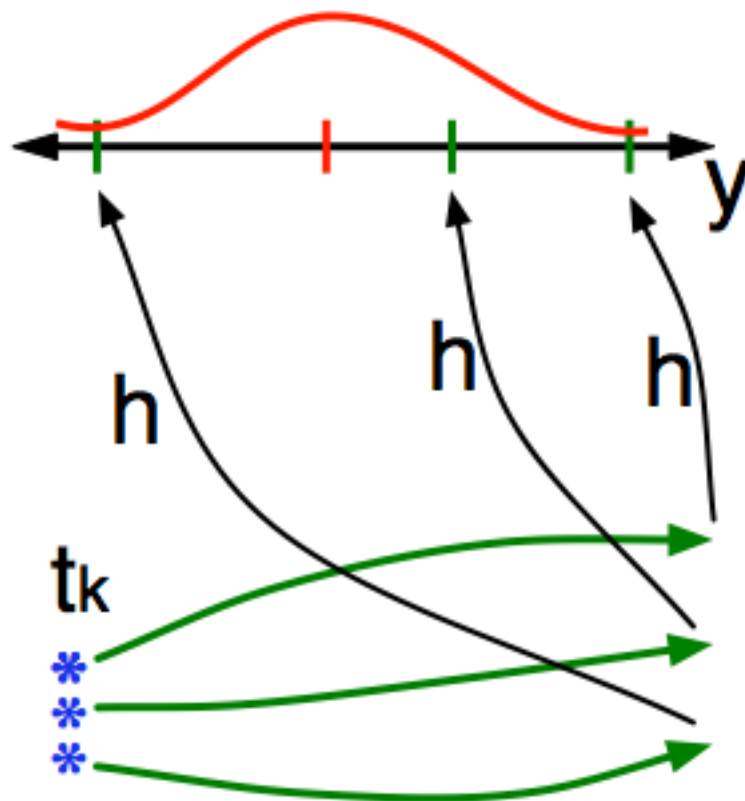
2. Get prior ensemble sample of observation,  $y = h(x)$ , by applying forward operator  $h$  to each ensemble member.



Theory: observations from instruments with uncorrelated errors can be done sequentially.

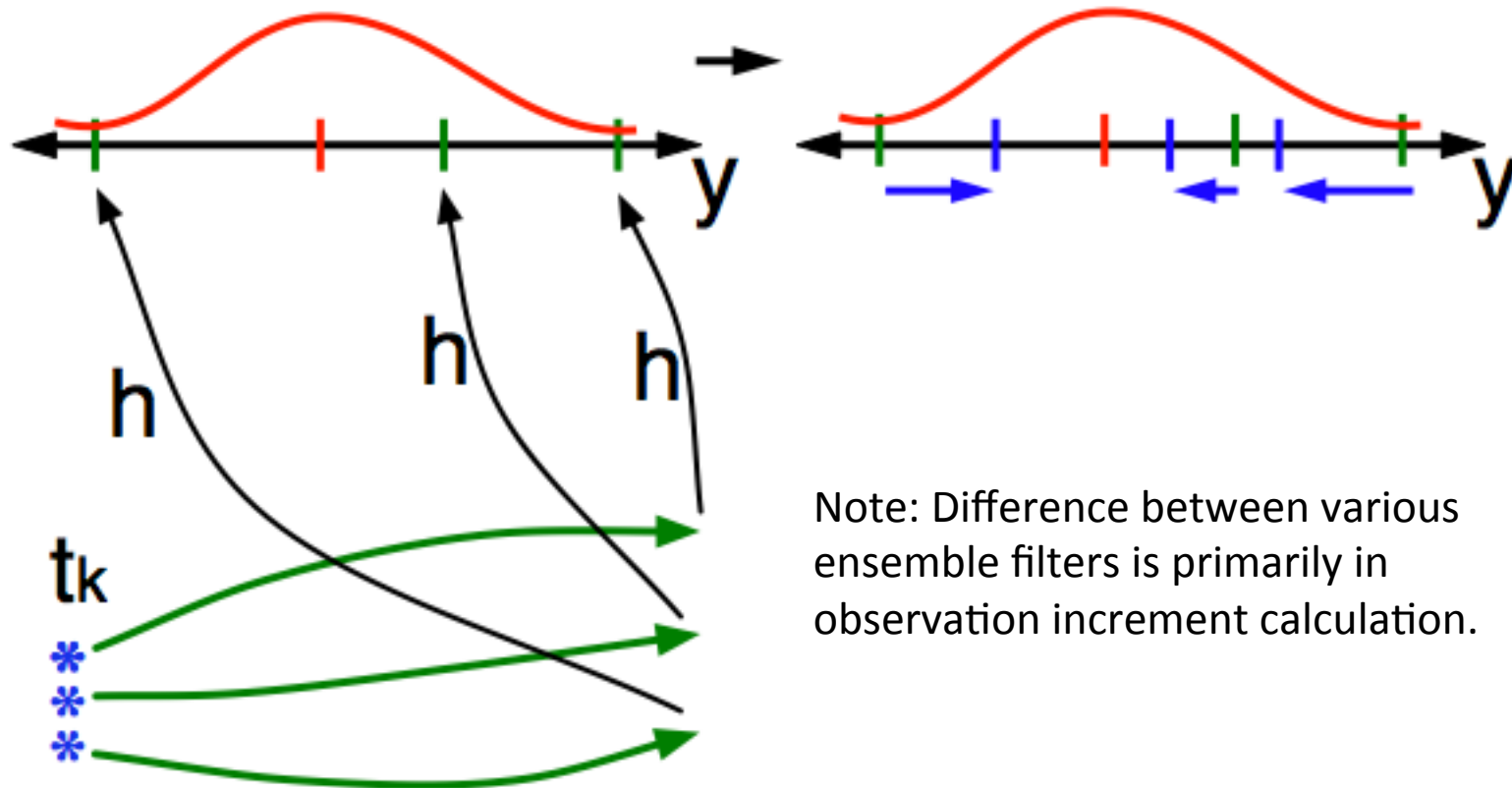
# Ensemble Filter For Large Geophysical Models

3. Get **observed value** and **observational error distribution** from observing system.



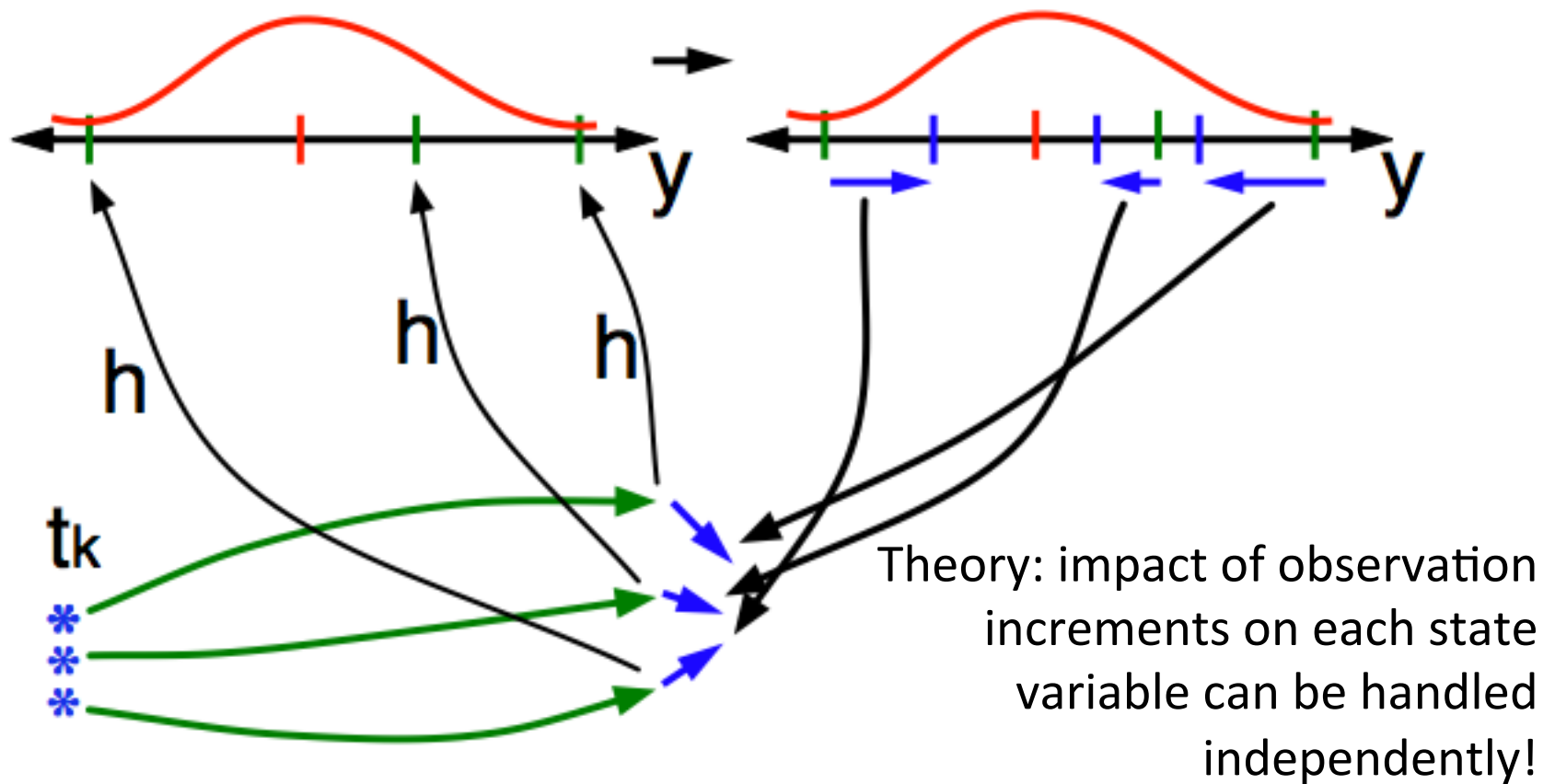
# Ensemble Filter For Large Geophysical Models

4. Compute the **increments** for the prior observation ensemble (this is a scalar problem for uncorrelated observation errors).



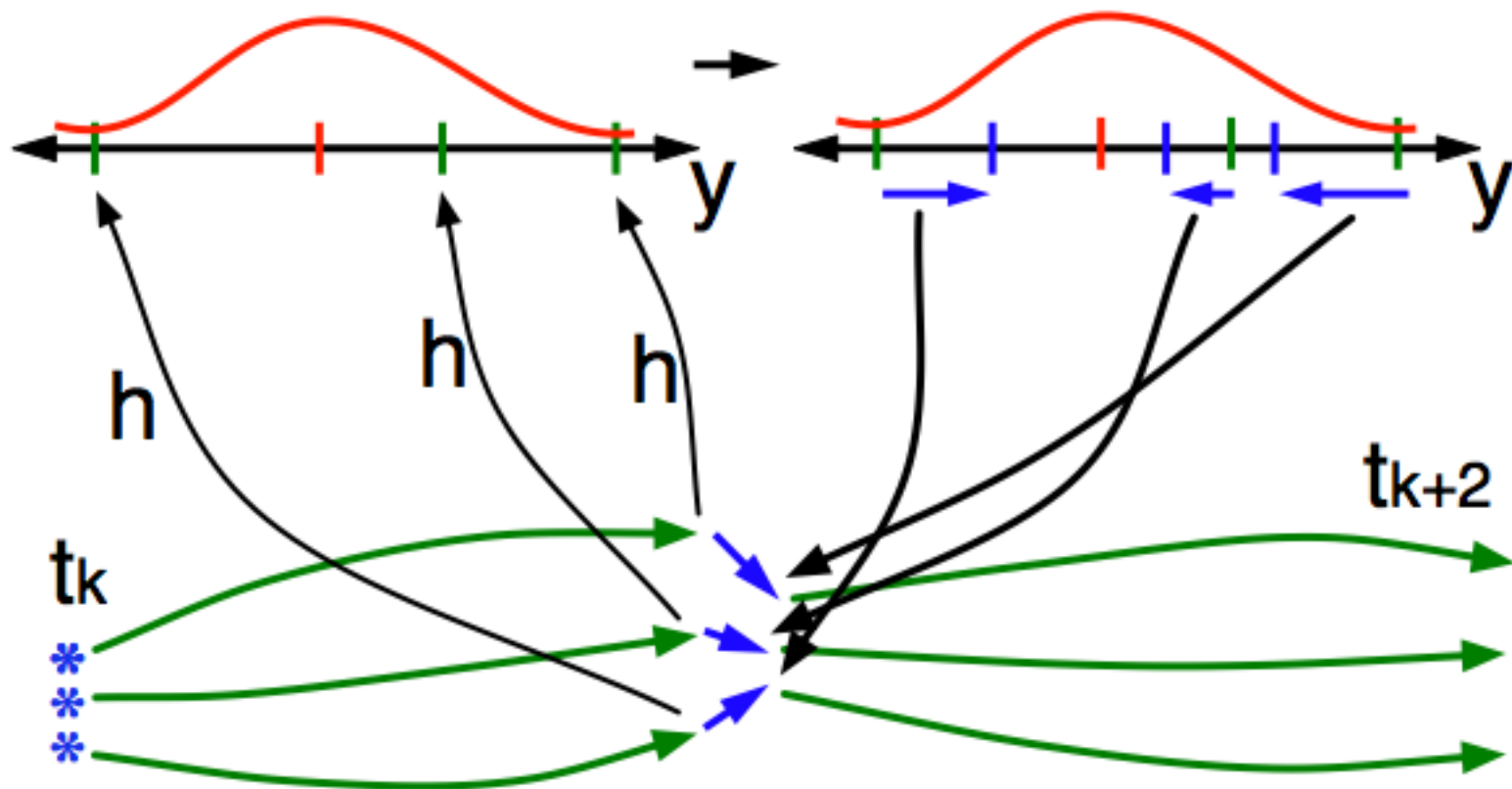
# Ensemble Filter For Large Geophysical Models

5. Use ensemble samples of  $\mathbf{y}$  and each state variable to linearly regress **observation increments** onto state variable increments.



# Ensemble Filter For Large Geophysical Models

6. When all ensemble members for each state variable are updated, there is a new analysis. Integrate to time of next observation ...



# DART: Data Assimilation Research Testbed


- DART software is used for:
  - Building Data Assimilation systems
  - A Teaching tool
  - A DA Research tool
- Users can run it:
  - Out of the box
  - Add their own new models
  - Add their own new observation types
  - Change the assimilation algorithms



# DART is used at:

43 UCAR member universities  
More than 100 other sites

- Public domain software for Data Assimilation
  - Well-tested, portable, extensible, free!
- Models
  - Toy to HUGE
- Observations
  - Real, synthetic, novel
- An extensive Tutorial
  - With examples, exercises, explanations
- People: The DAREs Team





# DART Models

- 1D, 2D+
  - 6 Lorenz models, simple chaotic models (e.g. Ikeda, Null, 9var, SQG, PE2LYR, Bgrid\_solo)
- Geophysical Models
  - Coupled Climate, Weather, Ocean, Land (e.g. CESM, WRF, POP, MITgcm, COAMPS, GITM, MPAS, TIEgcm, Rose, NOAA, NOGAPS)
- Economic, Epidemiological, Ecosystem, etc

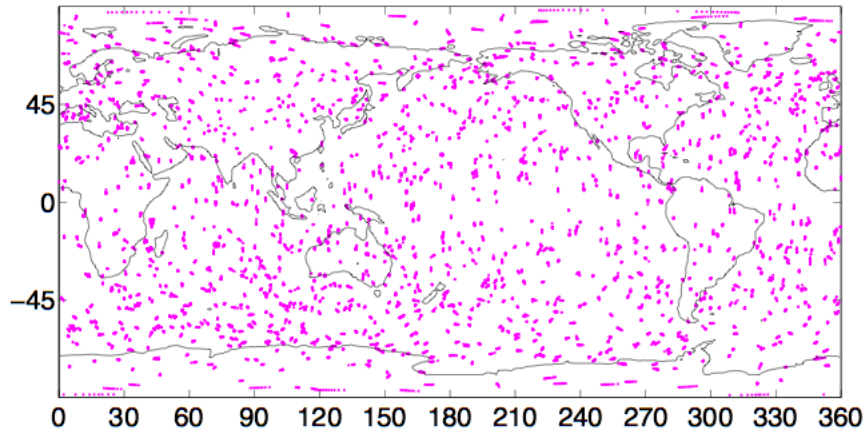
# Example Dart Observation Types

- Atmospheric Obs
  - Radiosondes (balloons) Temperature, Winds
  - Aircraft, Satellite Winds, Surface Obs
- Ocean Obs
  - Temperature, Salinity, Sea Surface Temp/Height
- Land Obs
  - Snow cover, CO Fluxes from Towers
- Novel Obs Types
  - GPS Radio Occultation (temperature, moisture)
  - Gravity/Length of Day, Leaf Area Index

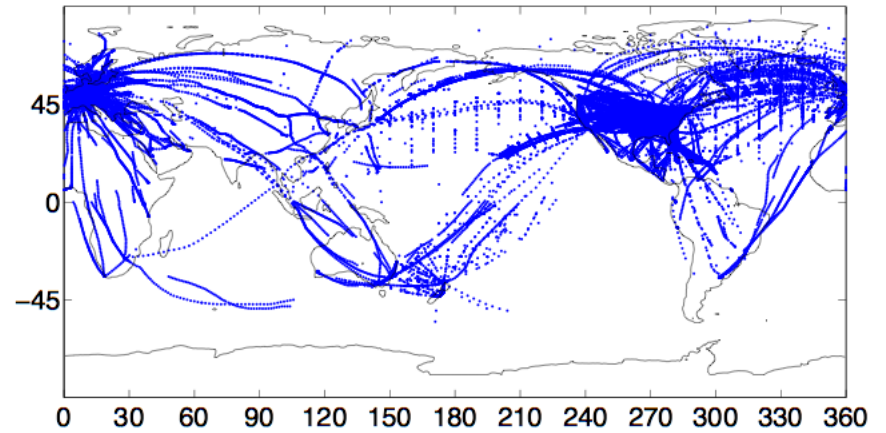
# Examples of Observation Density by Obs Type

Observations 1 December 2006

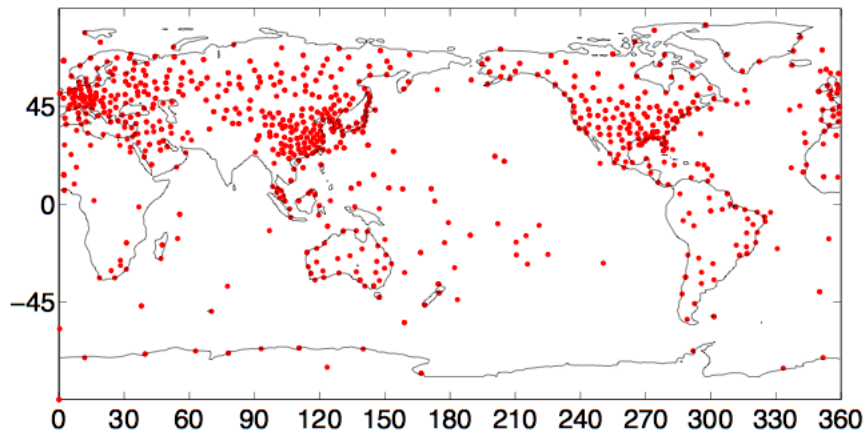
GPS



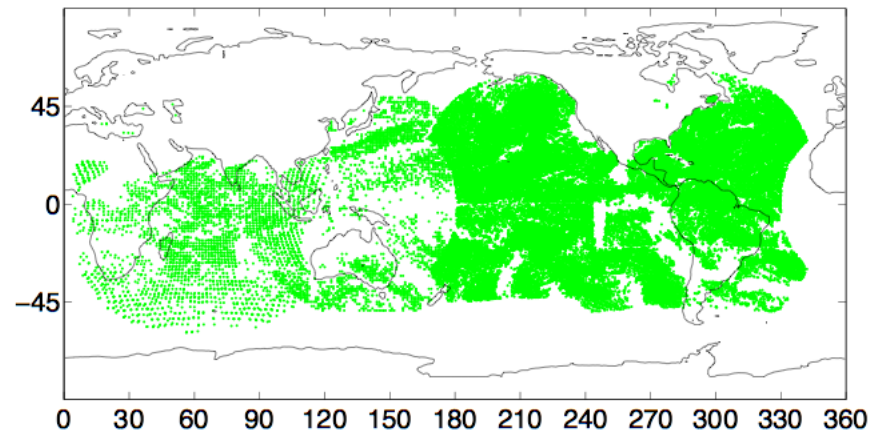
ACARS and Aircraft



Radiosondes



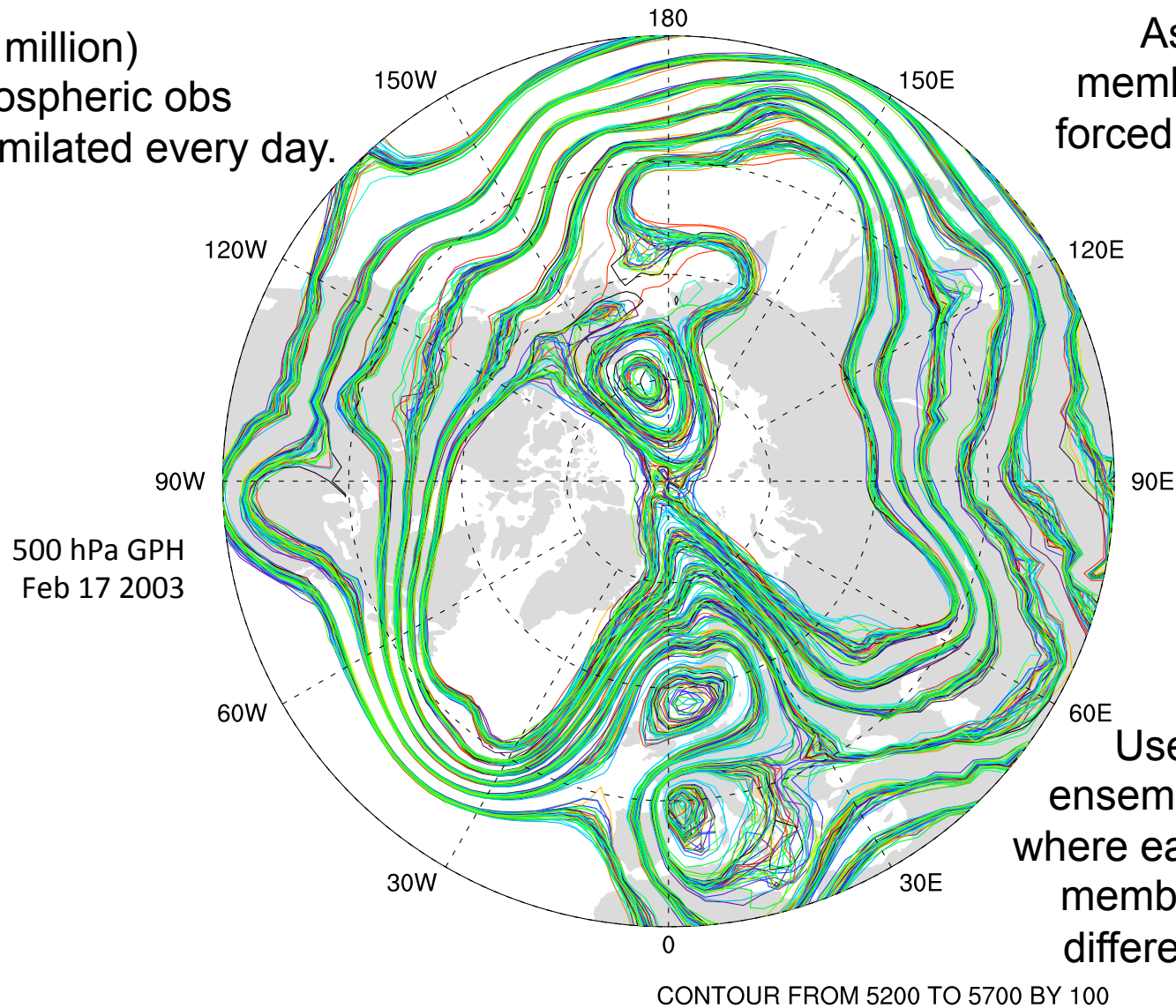
Sat Winds



# Atmospheric Reanalysis

O(1 million)  
atmospheric obs  
assimilated every day.

Assimilation uses 80  
members of 2° FV CAM  
forced by a single ocean.



Used in turn to force an  
ensemble of ocean models  
where each ocean ensemble  
member is matched with a  
different atmosphere state

# Current Research Efforts

- DART runs well on  $O(10 - 1000)$  processors
- Highly scalable systems require less communication, more asynchronicity
  - Less memory per node, more nodes, lower power
  - Harder to program Geophysical applications
- DART parallelizes differently than most apps
  - 3 distinct data decompositions for parallelism

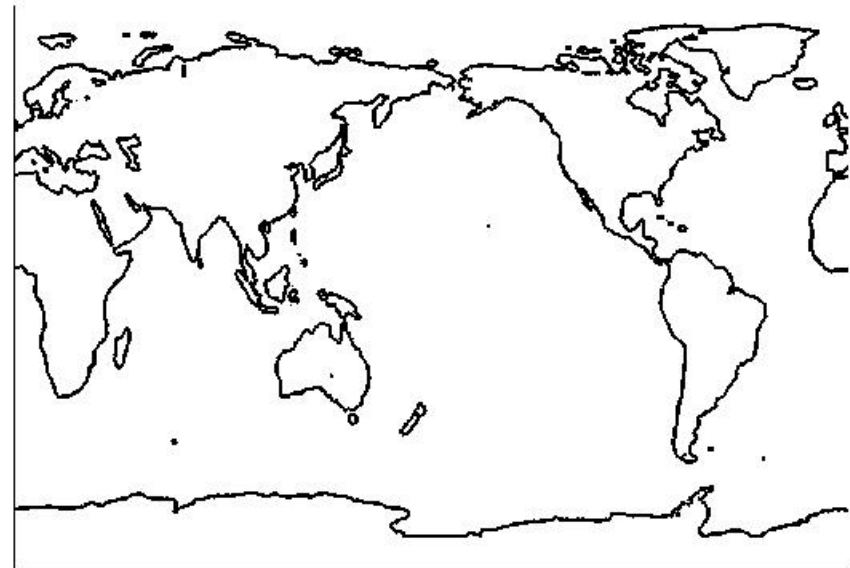
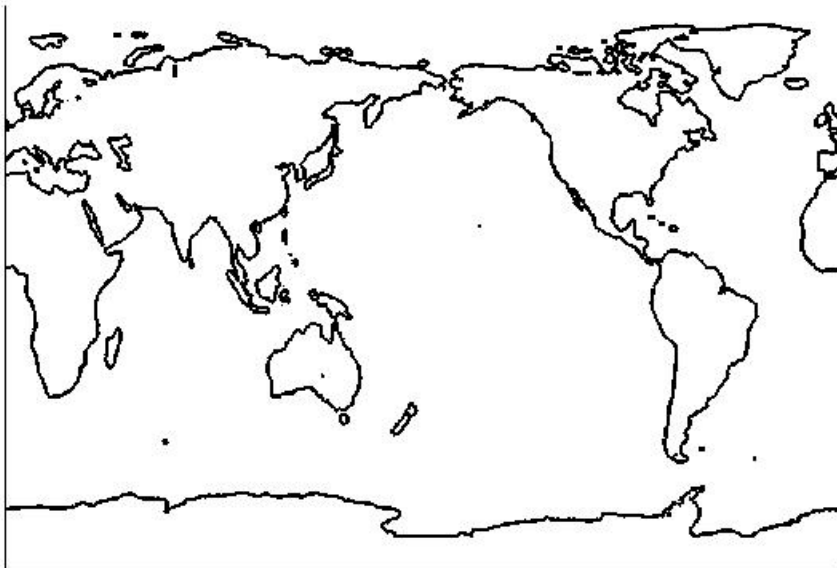
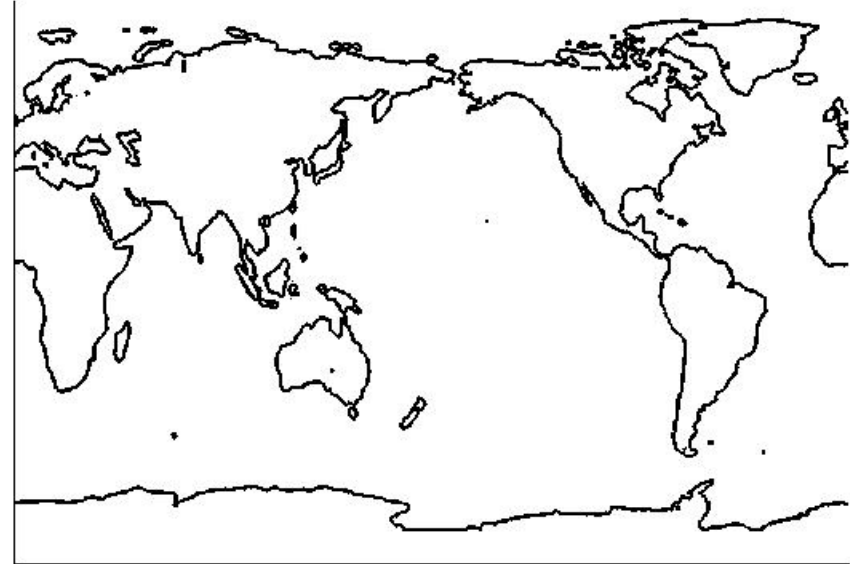
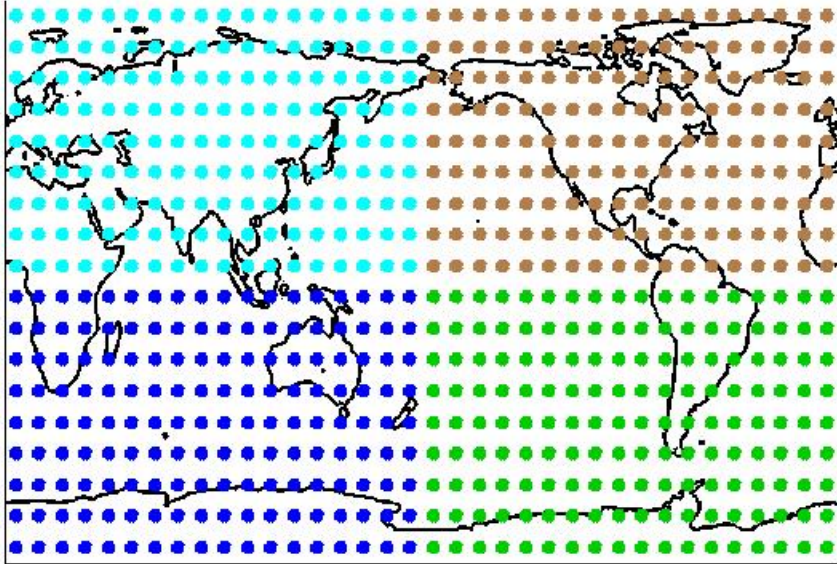
# Data Decompositions

- Model Data Decomposition
  - Every model has a different data layout
  - DART uses files to exchange data with model
- Computing expected obs values ('forward ops')
  - Need multiple state items from a single ensemble, only parallelizes well up to N ensembles (100s)
  - Area of active development
- State adjustment (the actual assimilation)
  - Need state items from all ensemble members
  - DART parallelizes well since N obs is  $O(10K - 10M)$

# Parallelism and Communication

- Model algorithms are usually grid based
  - Best distribution puts nearest neighbors on same tasks and communicates across boundaries
- DART algorithms are pointwise
  - Great for avoiding support in DART of all possible model grids
  - Better concurrency and load balancing when neighboring points are assigned to different tasks

# Typical Grid Layout



14 Aug 2013

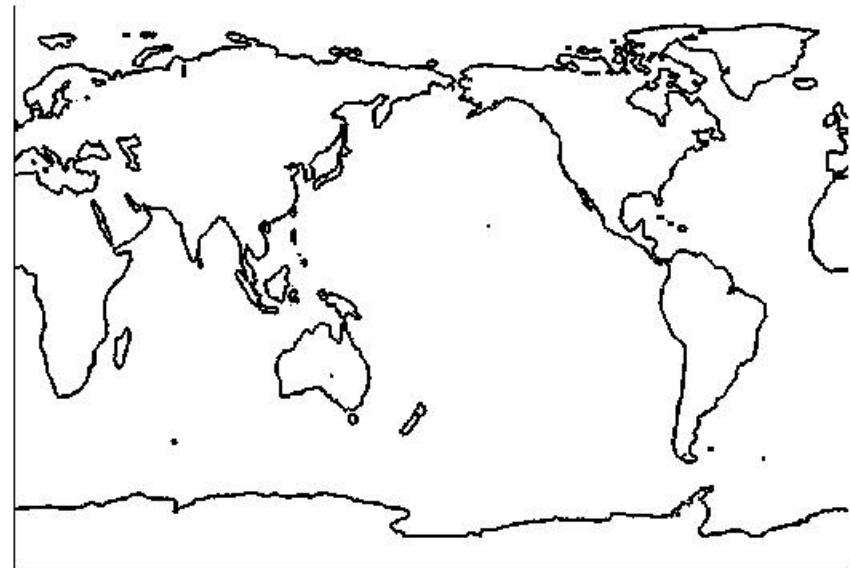
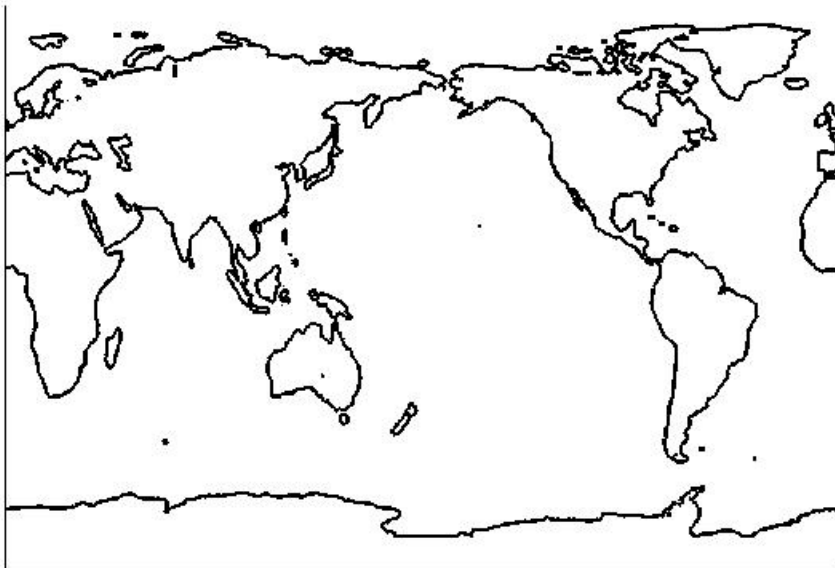
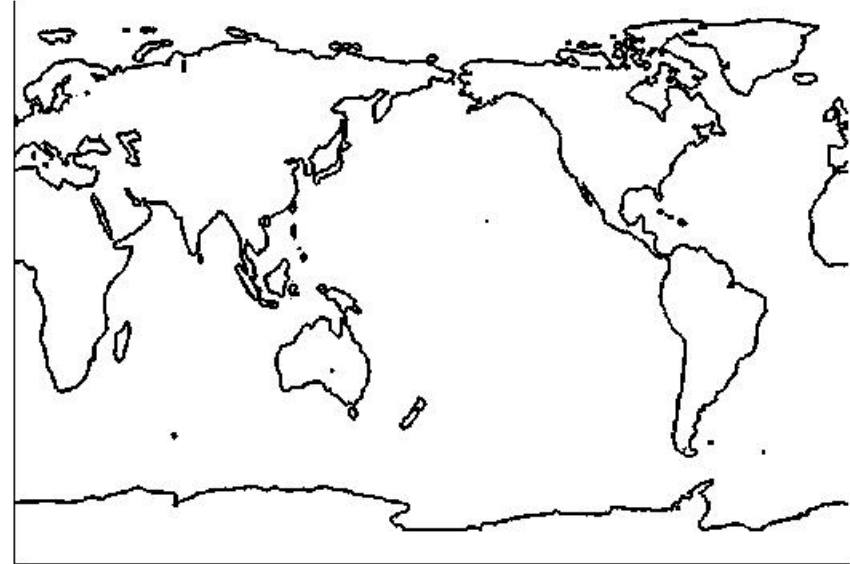
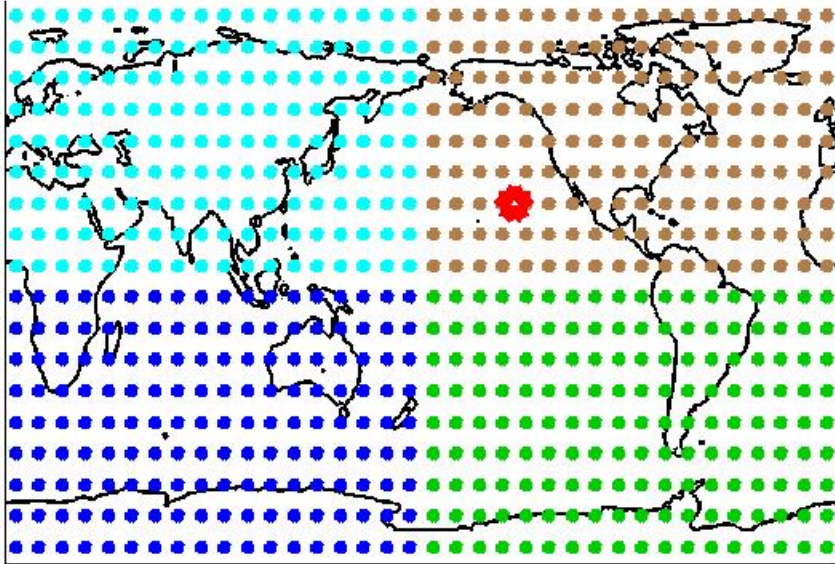
**PE 1** **PE 2** **PE 3** **PE 4**

FRCRC Symposium

24



# Typical Grid Layout



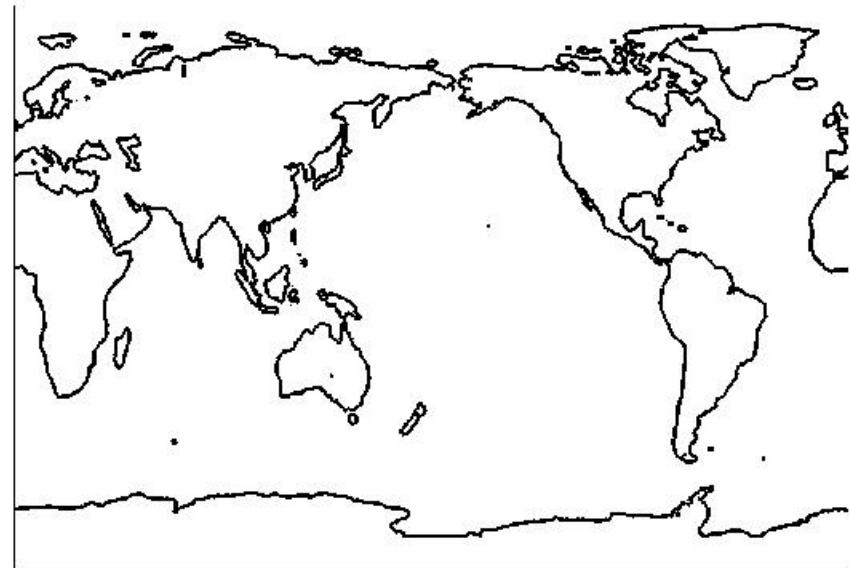
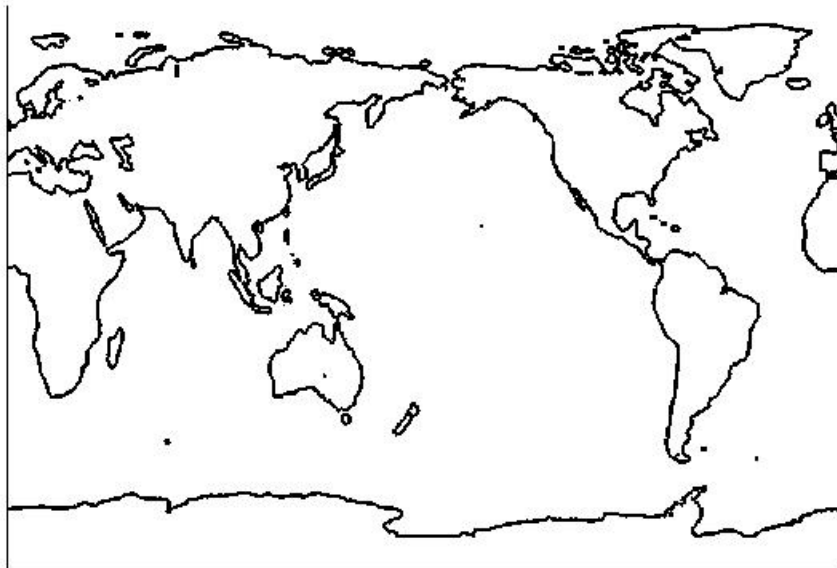
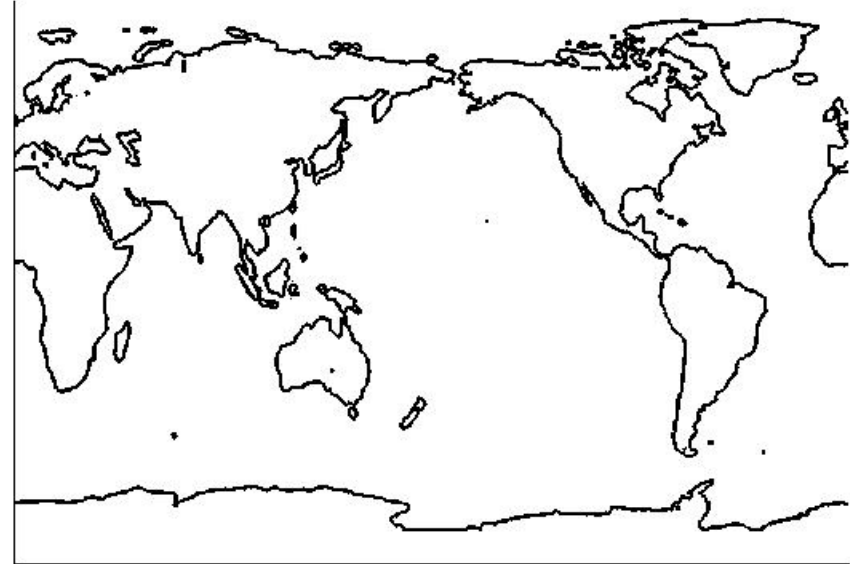
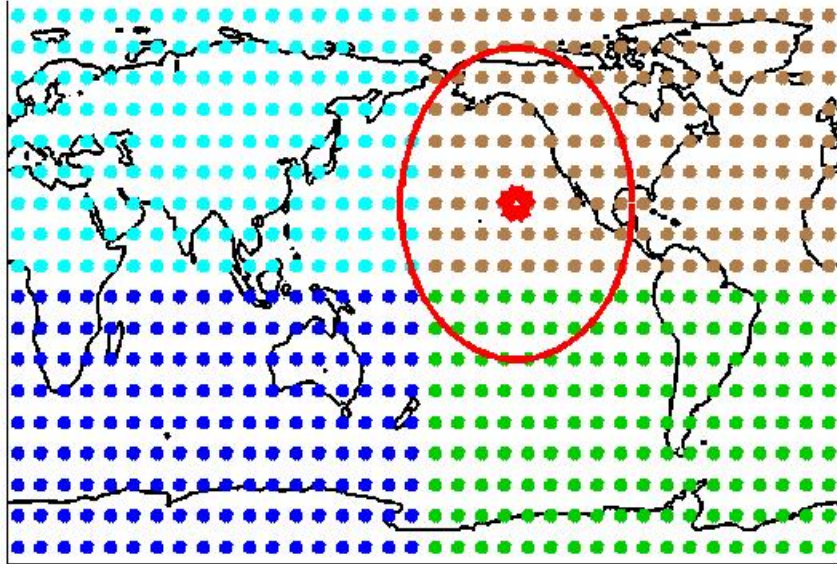
14 Aug 2013

**PE 1** **PE 2** **PE 3** **PE 4**

FRCRC Symposium

25

# Typical Grid Layout



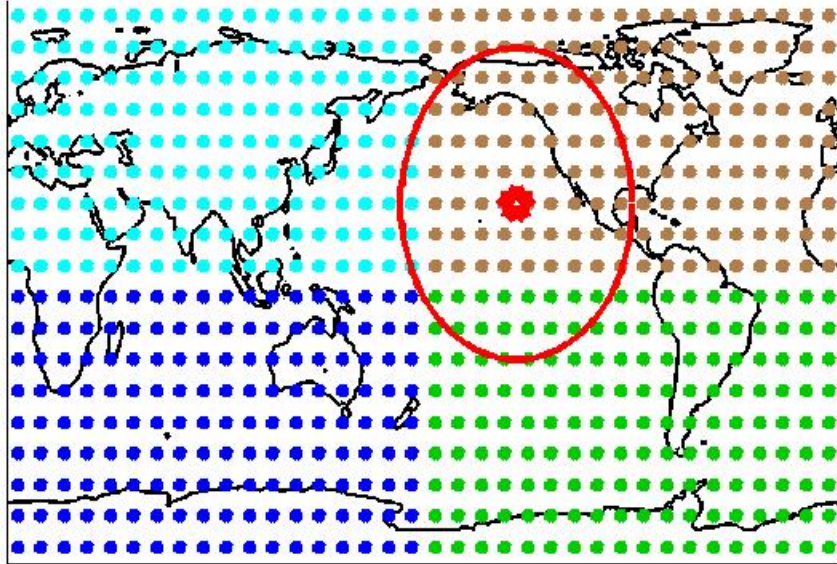
14 Aug 2013

**PE 1** **PE 2** **PE 3** **PE 4**

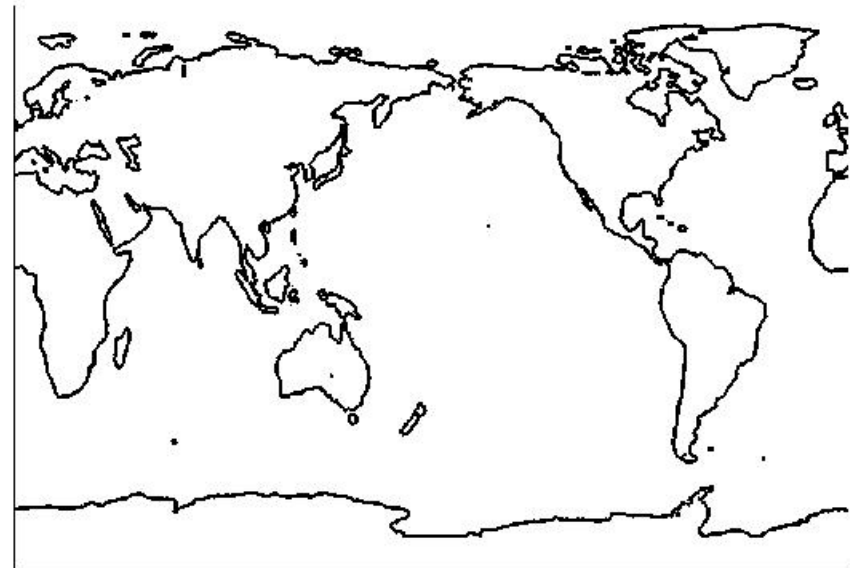
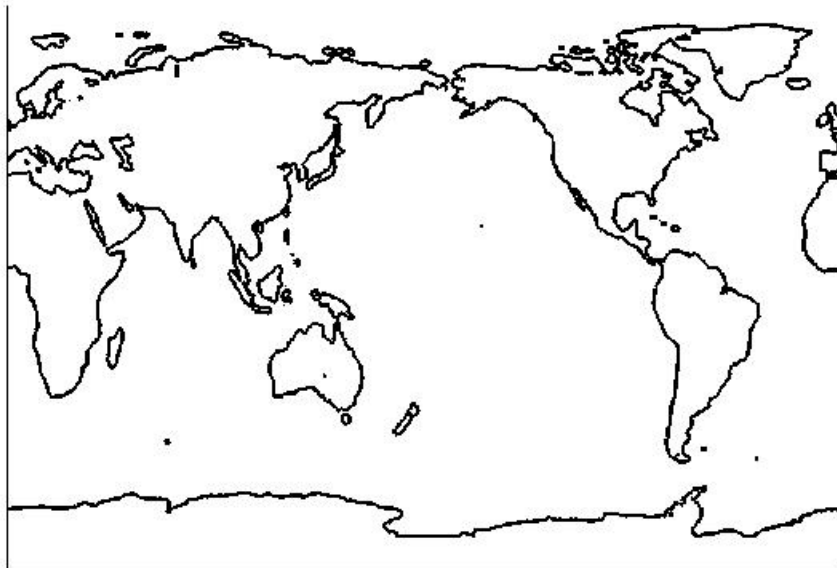
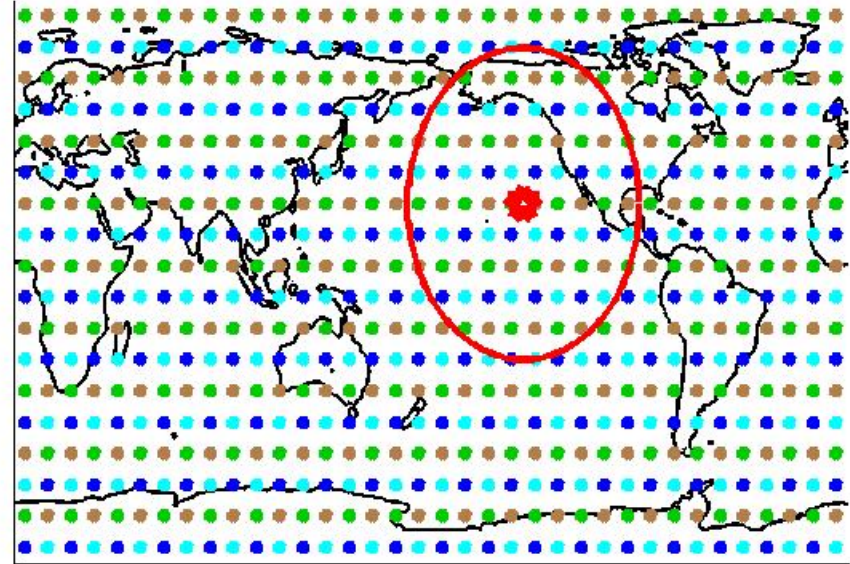
FRCRC Symposium

26

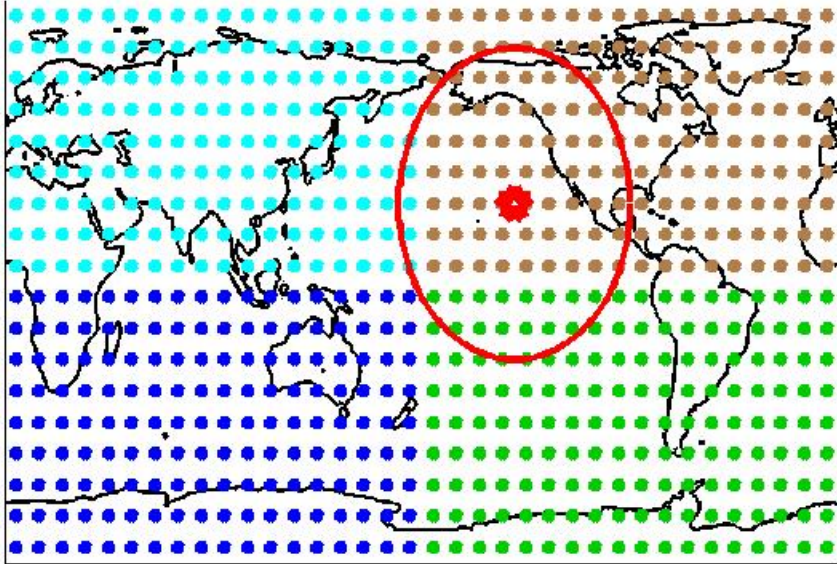
# Typical Grid Layout



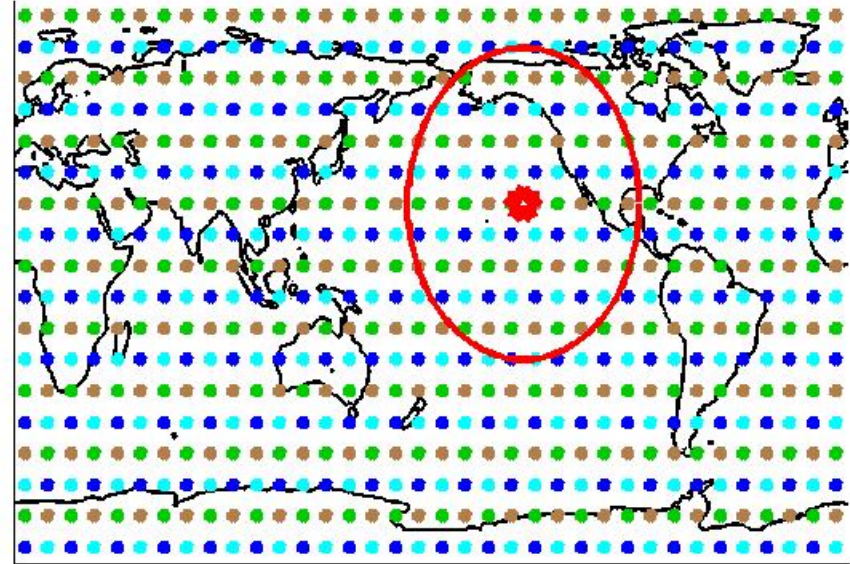
# Pointwise Distribution



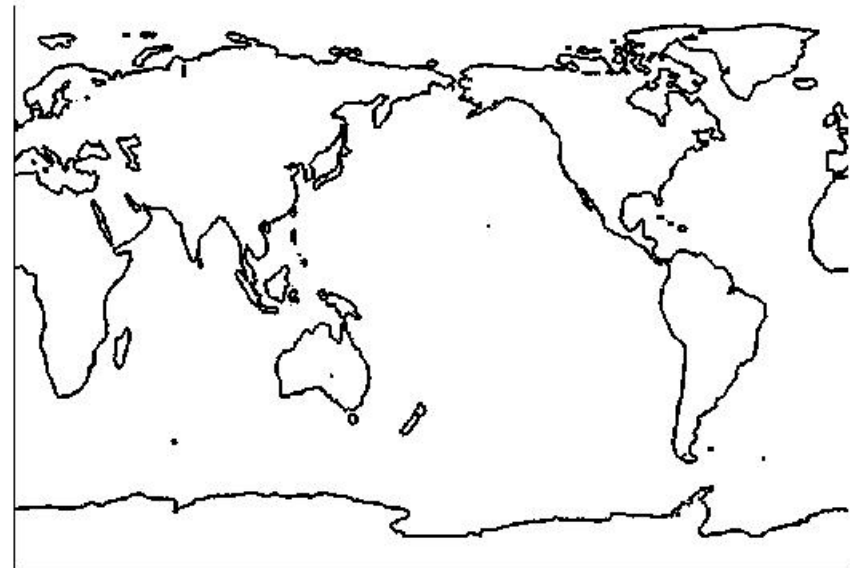
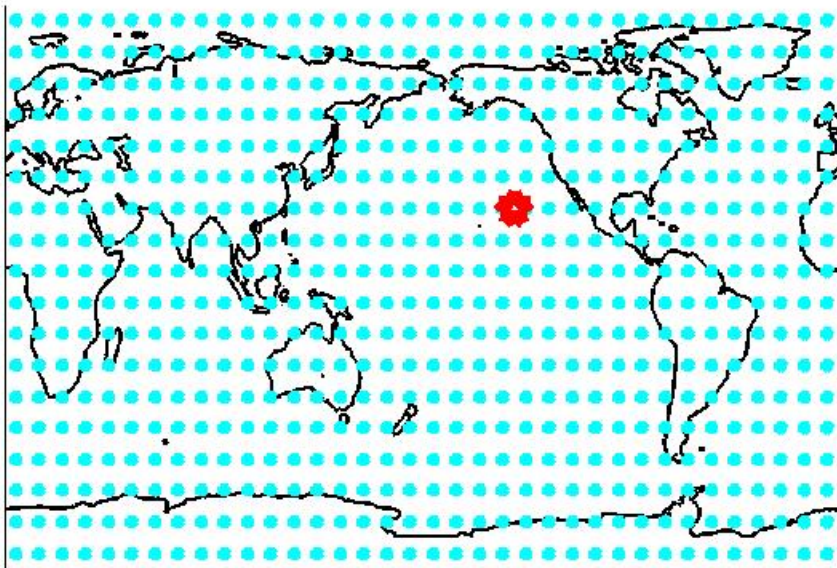
## Typical Grid Layout



## Pointwise Distribution



## Estimating Obs Vals



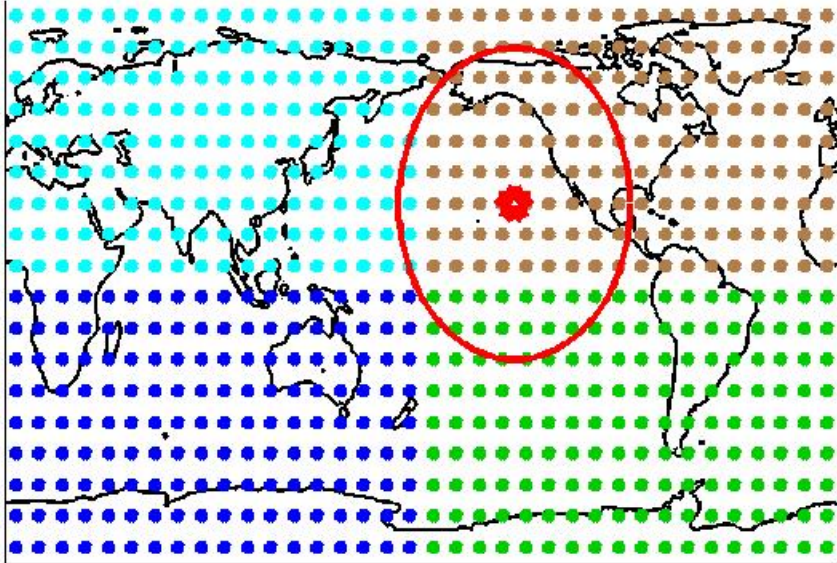
14 Aug 2013

PE 1 PE 2 PE 3 PE 4

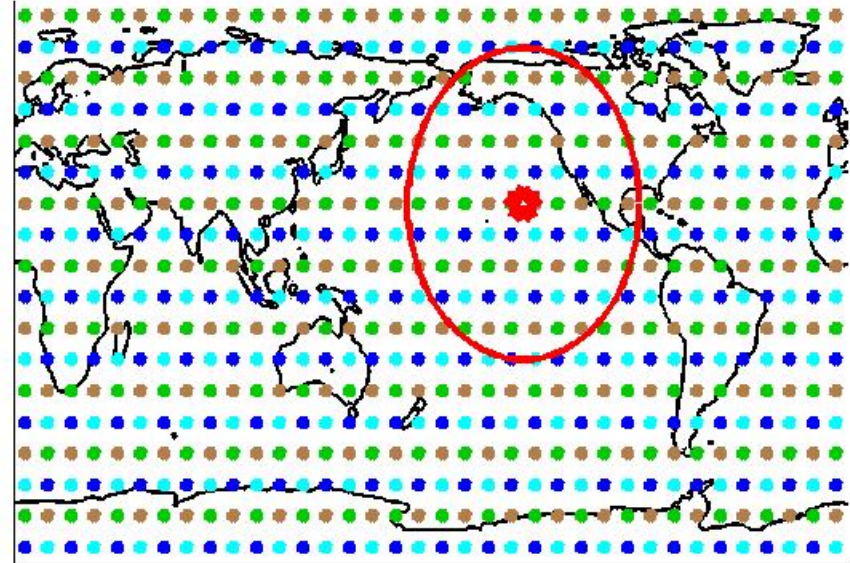
FRCRC Symposium

28

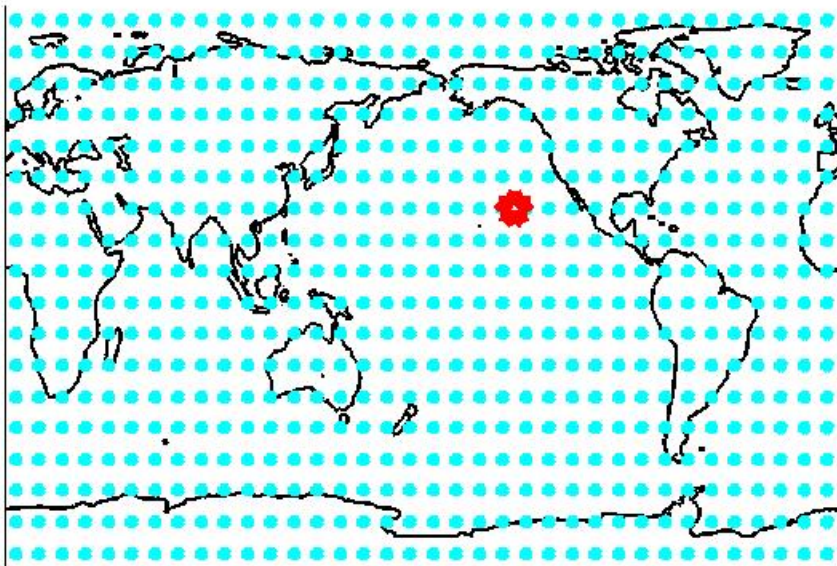
## Typical Grid Layout



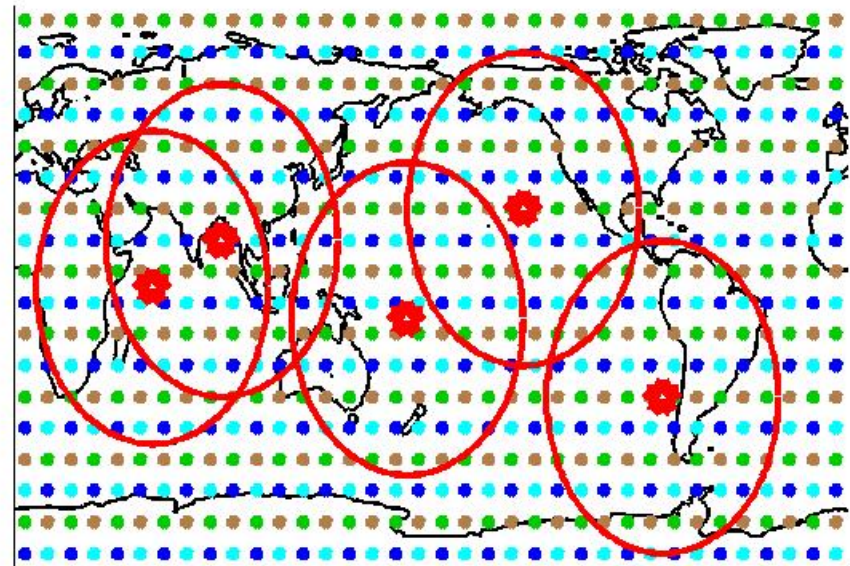
## Pointwise Distribution



## Estimating Obs Vals



## Multiple Observations



# Current Work

- One-sided MPI communication
  - During the ‘forward operator’ computation
  - More concurrency because now  $O(\text{number of obs})$  not  $O(\text{number of ensembles})$
  - Fewer sync points, read-only data so no locking
  - Bring only the necessary data to where it needs to be used
  - Never have to fit entire state for a single ensemble member into single task memory

# Current Work (cont)

- Do scatter/gather during I/O
  - DART uses files as intermediaries between it and the model – isolates us from model data decomposition
  - Read and write with parallel libraries includes scatter/gather capabilities
  - Perhaps a step towards in-memory data exchanges with parallel models (need general solution/portability)

# Current Work (cont)

- Looking at places to replicate computation to save communication
- Still must address ease-of-use issues and maintain user-extensible code
  - Hide MPI code at a level where user does not have to understand all the details
  - Must be able to document and explain how to add new models and new observation operators



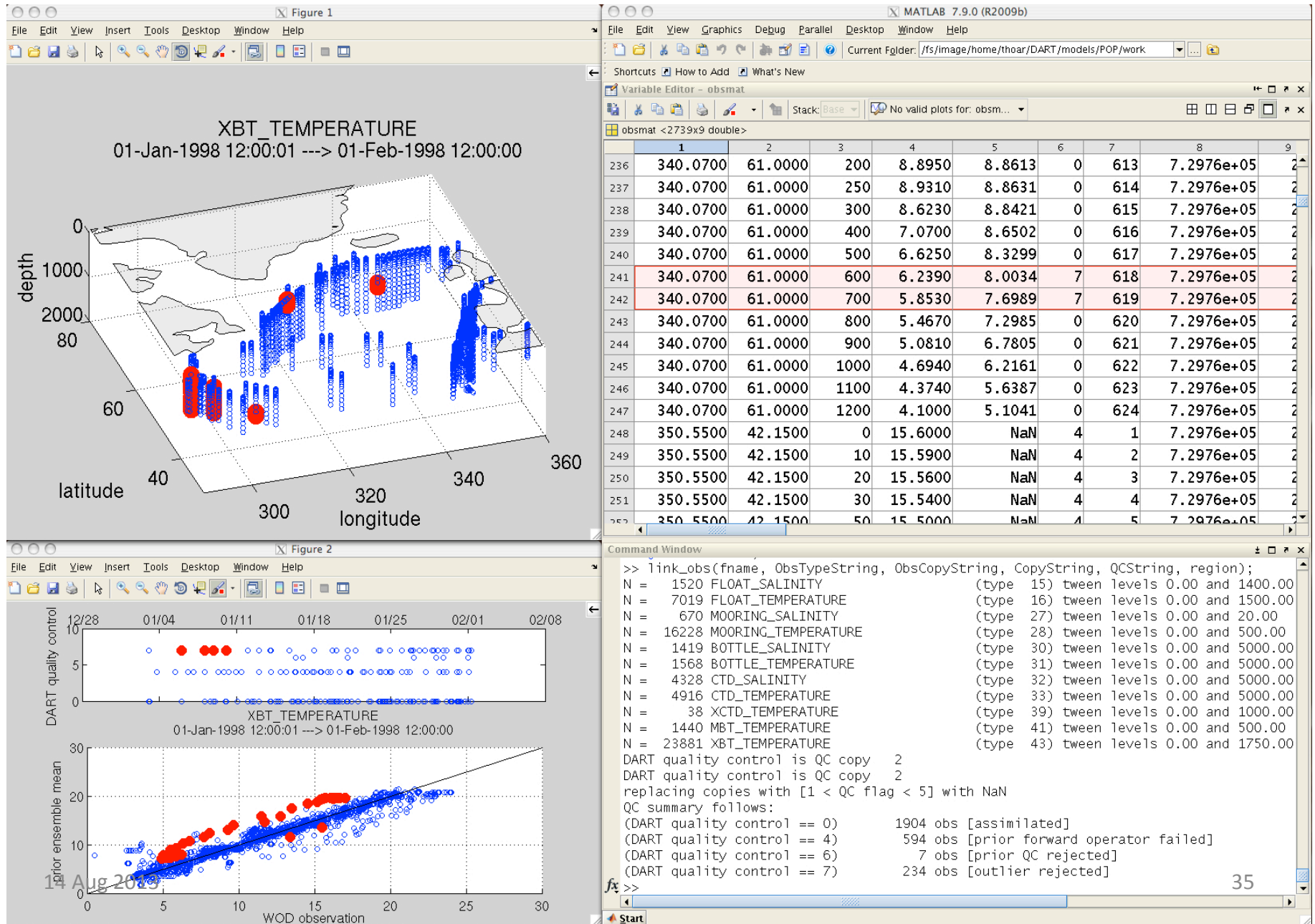
Thank you!

[nancy@ucar.edu](mailto:nancy@ucar.edu)

[www.image.ucar.edu/DAReS](http://www.image.ucar.edu/DAReS)



# Observation Visualization Tools



# Other Data Assimilation Benefits

- Get a better prediction of future state of the system
  - Numerical Weather Prediction
- Uncover model deficiencies or errors
  - Biases or errors or deficient equations
- Evaluate the accuracy or information content of an observation type
  - Amount of error or impact of one type on the results
- Design new observing systems
  - Evaluate effectiveness of possible frequencies or density of new observations

# Ensemble Kalman Filter (EnKF)

## Data Assimilation

- Run many copies of the same model with slightly different input data
- Have each model copy predict what the observation value should be
- If nearby model values are low and the predicted observation is low, increase them
- If nearby model values are high and the predicted observation is low, lower them
- You don't have to know what equations the model is solving; you do this all with statistics and correlations between model variables and obs

# User-Extensible Software Challenges

- User-extensible code means you have to make it so users can extend your code
  - Documentation of internal interfaces
  - Examples of use
  - No side effects between user-adaptable functions
  - No algorithms so exotic they make the code incomprehensible to a scientific user

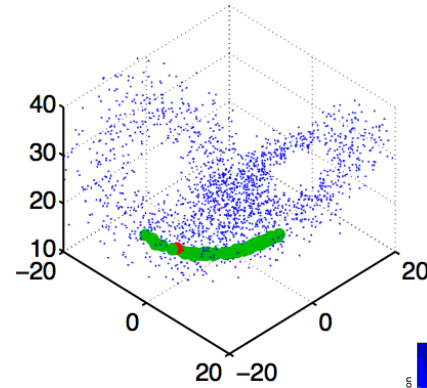
# Simpler is Harder than Complex

- It's hard to write simple code
  - It's easier to tack on more code rather than refactor existing code down to the core ideas
- Orthogonal concepts need to be kept orthogonal
  - No side effects, no linkages between unrelated concepts
- User perspective can be hard for software engineers
  - Error messages should give user guidance on to how to fix the problem
  - Parameter names and values must make sense to the user (not the coder)

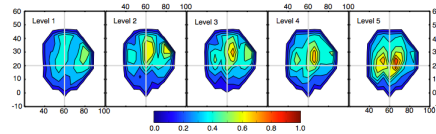


# DART is:

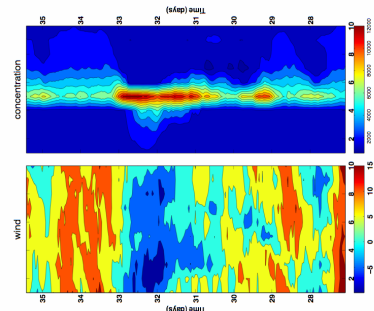
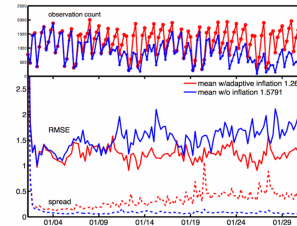
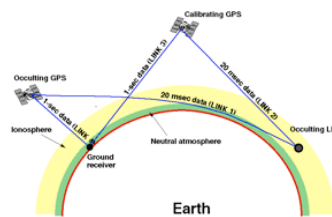
- Education



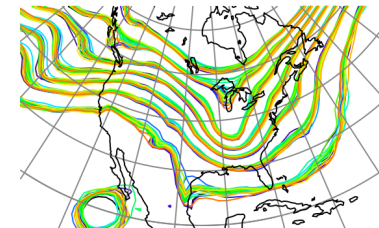
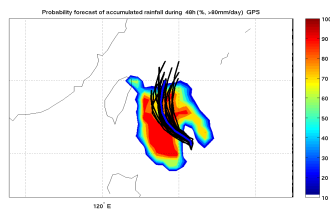
- Exploration



- Research



- Operations





# World Ocean Database

These counts are for 1998 & 1999 and are representative.

FLOAT_SALINITY	68200
FLOAT_TEMPERATURE	395032
DRIFTER_TEMPERATURE	33963
MOORING_SALINITY	27476
MOORING_TEMPERATURE	623967
BOTTLE_SALINITY	79855
BOTTLE_TEMPERATURE	81488
CTD_SALINITY	328812
CTD_TEMPERATURE	368715
STD_SALINITY	674
STD_TEMPERATURE	677
XCTD_SALINITY	3328
XCTD_TEMPERATURE	5790
MBT_TEMPERATURE	58206
XBT_TEMPERATURE	1093330
APB_TEMPERATURE	580111



temperature and salinity observations